

Example Report BGS Keyworth

Geological Map Extracts

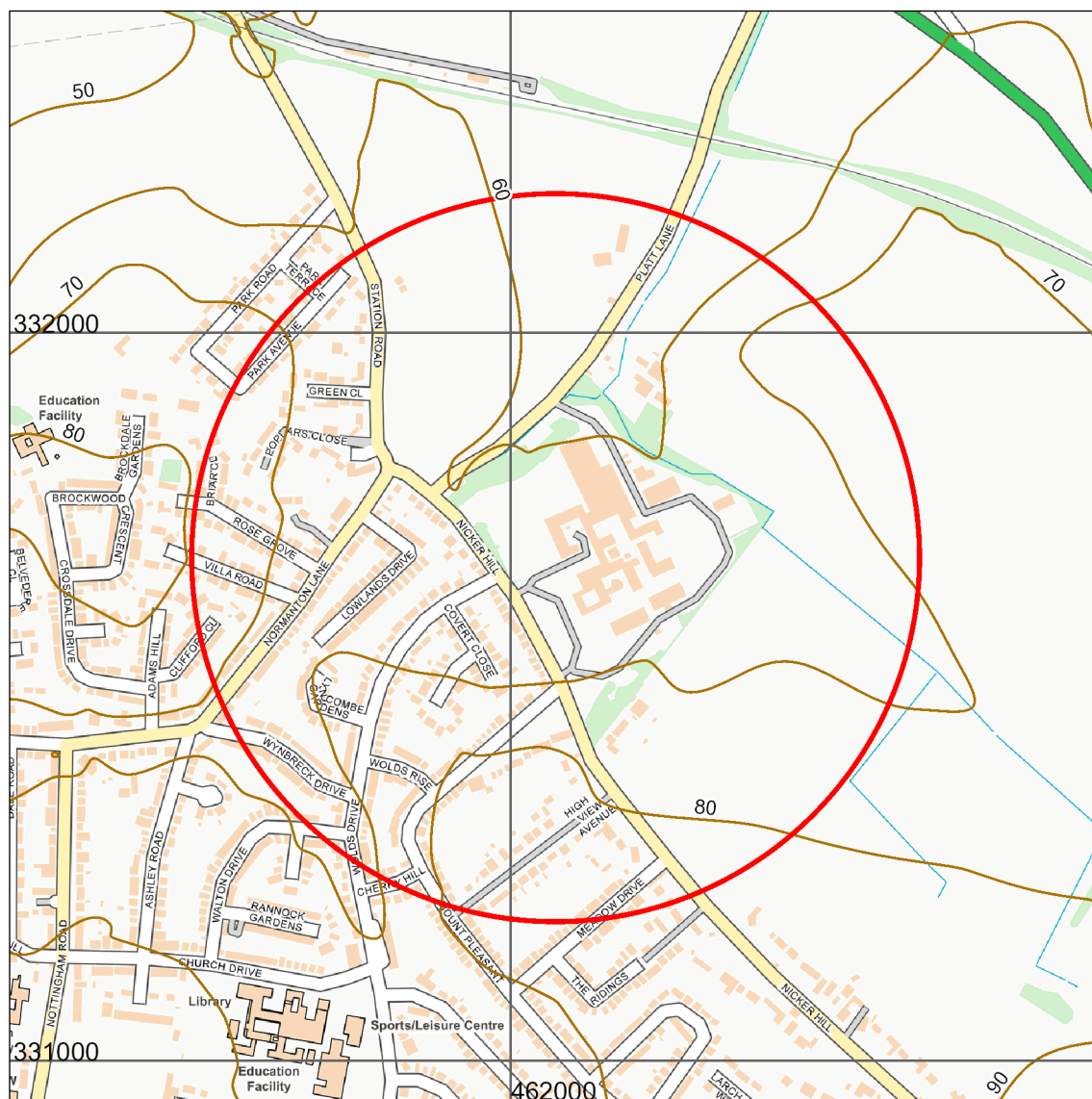
This report is designed for users carrying out preliminary site assessments who require geological maps for the area around their site, as well as for those who have a general interest in their local geology.

The report contains geological map extracts taken from the BGS Digital Geological Map of Great Britain at 1:10,000 scale (BGS Geology 10k) where available, otherwise at 1:50,000 scale (BGS Geology 50k). The various geological layers - artificial (man-made), landslip, superficial and solid (bedrock) geology - are displayed separately as 10 by 10cm extracts.

Report Id: *GR_999999/1*

Client reference:

Search location



Contains OS data © Crown Copyright and database right 2025. OS OpenMap Local: Scale: 1:10 000 (1cm = 100 m)

Search location indicated in red

Site Address:

British Geological Survey
Keyworth

Area centred at: 462160,331670

Radius of site area: 500 metres

Geological Map Extracts 1:10,000 Scale

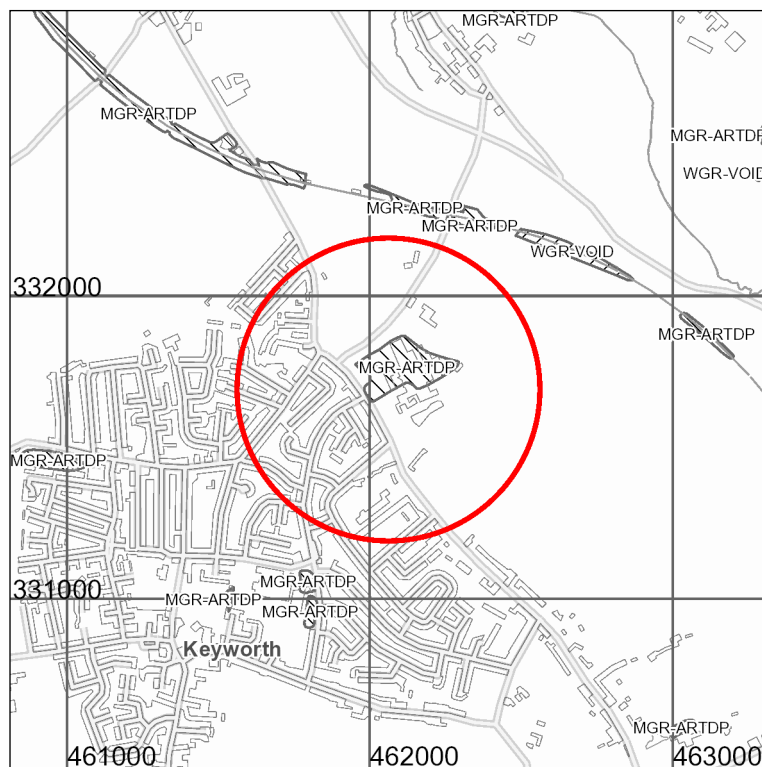
This part of the report contains extracts of geological maps taken from the 1:10 000 scale BGS Digital Geological Map of Great Britain (BGS Geology 10k). The geological information in BGS Geology is divided into four themes: artificial ground, landslide deposits, superficial deposits and bedrock, shown here in separate maps. The fifth 'combined geology' map superimposes all four of these themes, to show the uppermost geological formations.

More information about BGS Geology 10k is available here http://www.bgs.ac.uk/products/digitalmaps/DiGMapGB_10.html and information on the BGS geological classification schemes here <http://www.bgs.ac.uk/bgsrcs/>. The maps are labelled with two-part computer codes that indicate the name of the geological unit and its composition. Descriptions of the units listed in the map keys may be available in the BGS Lexicon of Named Rock Units (<http://www.bgs.ac.uk/lexicon/>). If available, these descriptions can be found by searching against the first part of the computer code used on the maps. Please consult the legend and the codes on the map in areas of complex geology. If in doubt, please contact BGS Enquiries for clarification.

In the map legends the geological units are listed in order of their age, as defined in the BGS Lexicon, with the youngest first. However, where units are of the same defined age they are listed alphabetically and this may differ from the actual geological sequence.

Artificial ground

This is ground at or near the surface that has been modified by man. It includes ground that has been deposited (Made Ground) or excavated (Worked Ground), or some combination of these: Landscaped Ground or Disturbed Ground.





Contains OS data © Crown Copyright and database right 2025

Scale: 1:25 000 (1cm = 250 m)

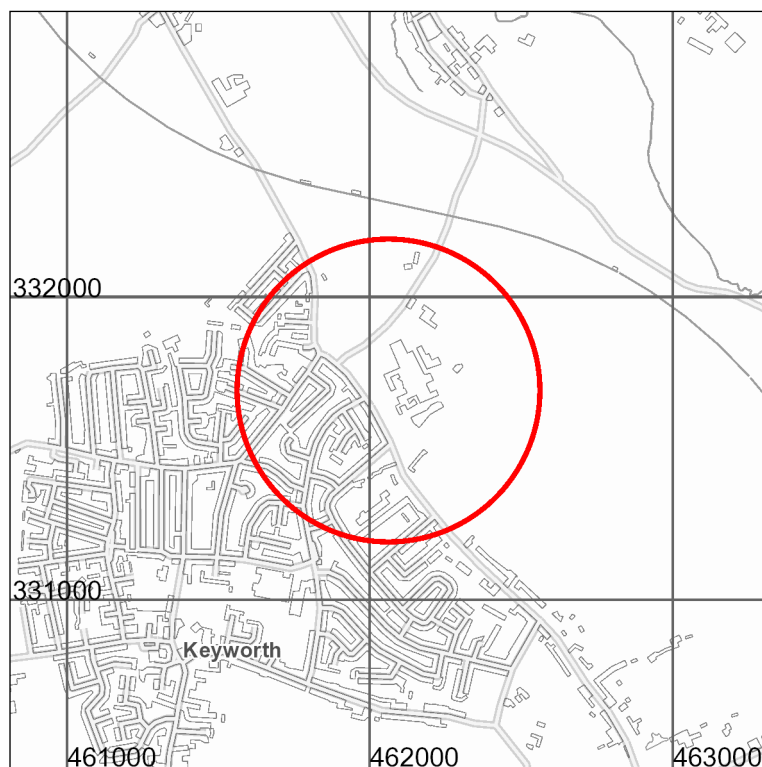
Search area indicated in red

Key to Artificial ground:

Map colour	Computer Code	Name of geological unit	Composition
	MGR-ARTDP	MADE GROUND (UNDIVIDED)	ARTIFICIAL DEPOSIT
	WGR-VOID	WORKED GROUND (UNDIVIDED)	VOID

Landslide deposits

These are deposits formed by localised mass-movement of soils and rocks on slopes under the action of gravity. Landslides may occur within the bedrock, superficial deposits or artificial ground; and the landslide deposits may themselves be artificially modified.



Contains OS data © Crown Copyright and database right 2025

Scale: 1:25 000 (1cm = 250 m)

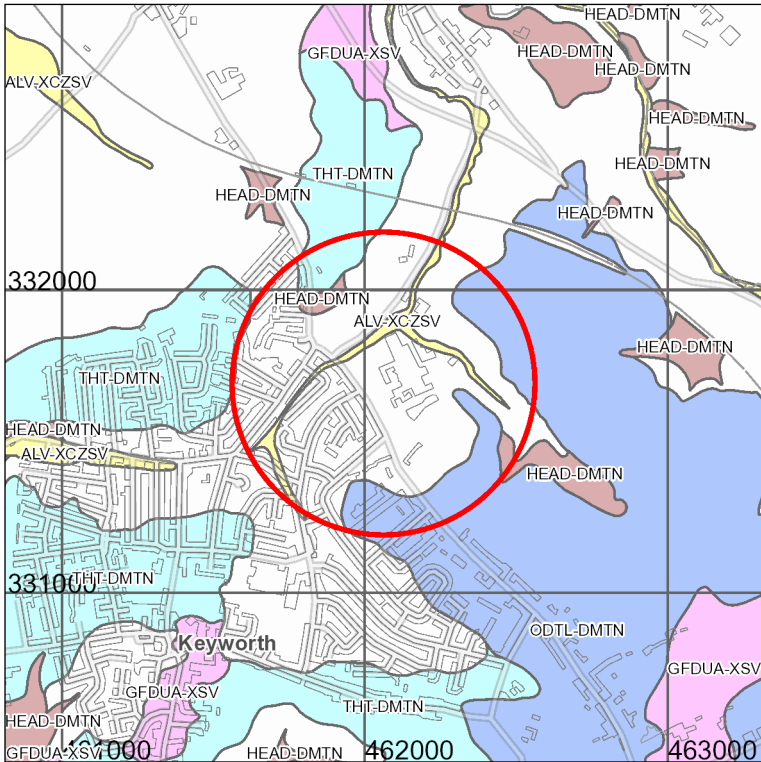
Search area indicated in red

Key to Landslide deposits:

No deposits found in the search area

Superficial deposits

These are relatively young geological deposits, formerly known as ‘Drift’, which lie on the bedrock in many areas. They include deposits such as unconsolidated sands and gravels formed by rivers, and clayey tills formed by glacial action. They may be overlain by landslide deposits or by artificial deposits, or both.








Contains OS data © Crown Copyright and database right 2025

Scale: 1:25 000 (1cm = 250 m)

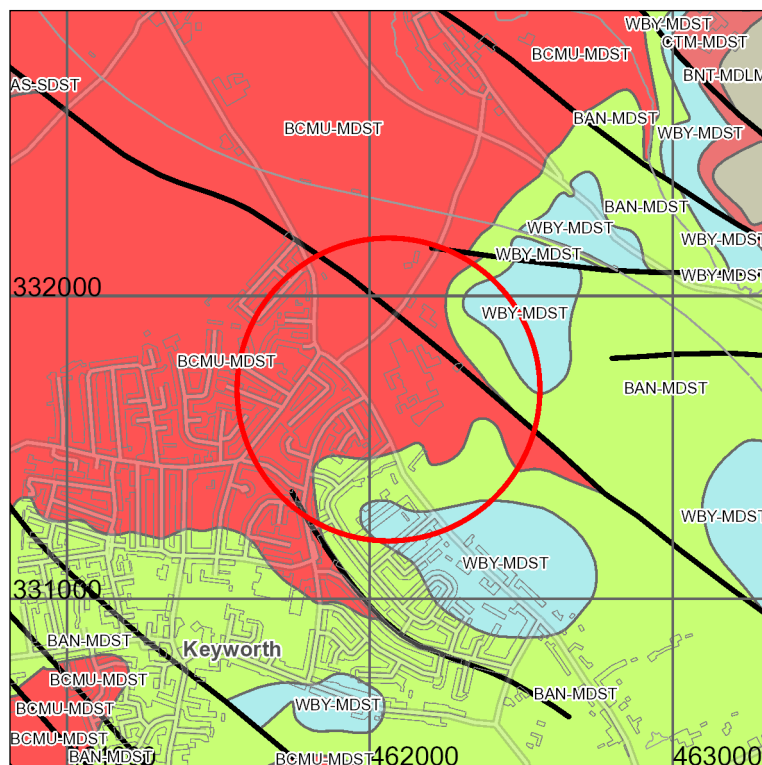
Search area indicated in red

Key to Superficial deposits:



Map colour	Computer Code	Name of geological unit	Composition
	ALV-XCZSV	ALLUVIUM	CLAY, SILT, SAND AND GRAVEL
	GFDUA-XSV	GLACIOFLUVIAL DEPOSITS, ANGLIAN	SAND AND GRAVEL
	ODTL-DMTN	OADBY MEMBER (LIAS-RICH)	DIAMICTON
	THT-DMTN	THRUSSINGTON MEMBER	DIAMICTON
	HEAD-DMTN	HEAD	DIAMICTON

Bedrock

Bedrock forms the ground underlying the whole of an area, commonly overlain by superficial deposits, landslide deposits or artificial deposits, in any combination. The bedrock formations were formerly known as the 'Solid Geology'.









Search area indicated in red

-  Fault
-  Coal, ironstone or mineral vein

Note: Faults are shown for illustration and to aid interpretation of the map. Because these maps are generalised from more detailed versions not all such features are shown and their absence on the map face does not necessarily mean that none are present. Coals, ironstone beds and mineral veins occur only in certain rock types and regions of the UK; if present here, they will be described under 'bedrock' below.

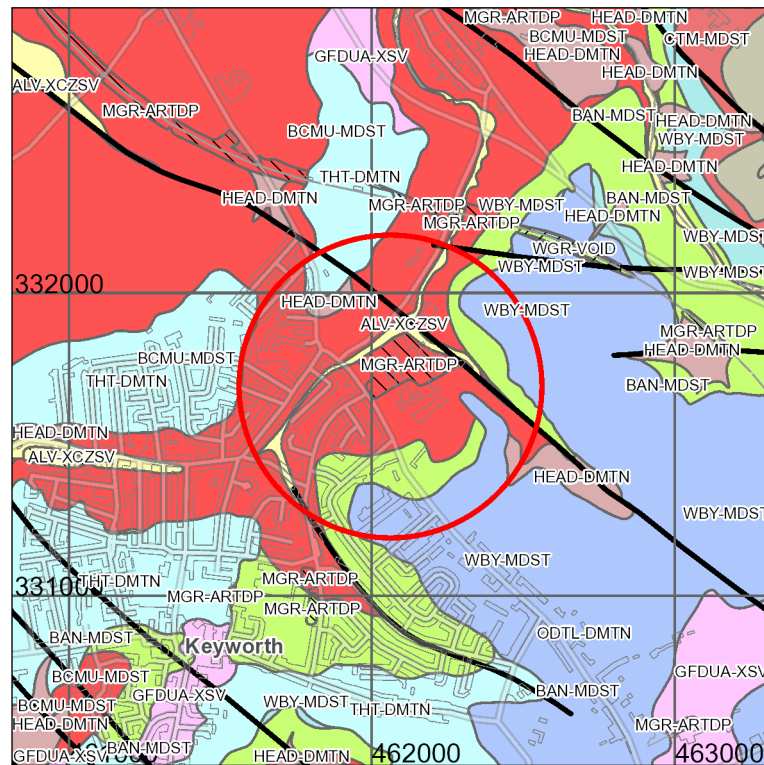
Contains OS data © Crown Copyright and database right 2025
Scale: 1:25 000 (1cm = 250 m)

Key to Bedrock geology:

Map colour	Computer Code	Name of geological unit	Rock type
	BNT-MDLM	BARNSTONE MEMBER	MUDSTONE AND LIMESTONE, INTERBEDDED
	CTM-MDST	COTHAM MEMBER	MUDSTONE
	WBY-MDST	WESTBURY FORMATION	MUDSTONE
	BAN-MDST	BLUE ANCHOR FORMATION	MUDSTONE
	BCMU-MDST	BRANSCOMBE MUDSTONE FORMATION	MUDSTONE
	AS-SDST	ARDEN SANDSTONE FORMATION	SANDSTONE

Combined 'Surface Geology' Map

This map shows all the geological themes from the previous four maps overlaid in order of age.



Contains OS data © Crown Copyright and database right 2025
Scale: 1:25 000 (1cm = 250 m)

Search area indicated in red

Please see the Keys to the Artificial, Landslide, Superficial and Bedrock geology maps.

Contact Details

Keyworth Office

British Geological Survey
Environmental Science Centre
Nicker Hill
Keyworth
Nottingham
NG12 5GG
Tel: 0115 9363143
Email: enquiries@bgs.ac.uk

Edinburgh Office

British Geological Survey
Lyell Centre
Research Avenue South
Edinburgh
EH14 4AP
Tel: 0131 6671000
Email: enquiry@bgs.ac.uk

Terms and Conditions

General Terms & Conditions

This Report is supplied in accordance with the GeoReports Terms & Conditions available on the BGS website at <https://shop.bgs.ac.uk/georeports> and also available from the BGS Enquiry Service at the above address.

Important notes about this Report

- The data, information and related records supplied in this Report by BGS can only be indicative and should not be taken as a substitute for specialist interpretations, professional advice and/or detailed site investigations. You must seek professional advice before making technical interpretations on the basis of the materials provided.
- Geological observations and interpretations are made according to the prevailing understanding of the subject at the time. The quality of such observations and interpretations may be affected by the availability of new data, by subsequent advances in knowledge, improved methods of interpretation, and better access to sampling locations.
- Raw data may have been transcribed from analogue to digital format, or may have been acquired by means of automated measuring techniques. Although such processes are subjected to quality control to ensure reliability where possible, some raw data may have been processed without human intervention and may in consequence contain undetected errors.
- Detail, which is clearly defined and accurately depicted on large-scale maps, may be lost when small-scale maps are derived from them.
- Although samples and records are maintained with all reasonable care, there may be some deterioration in the long term.
- The most appropriate techniques for copying original records are used, but there may be some loss of detail and dimensional distortion when such records are copied.
- Data may be compiled from the disparate sources of information at BGS's disposal, including material donated to BGS by third parties, and may not originally have been subject to any verification or other quality control process.
- Data, information and related records, which have been donated to BGS, have been produced for a specific purpose, and that may affect the type and completeness of the data recorded and any interpretation. The nature and purpose of data collection, and the age of the resultant material may render it unsuitable for certain applications/uses. You must verify the suitability of the material for your intended usage.
- If a report or other output is produced for you on the basis of data you have provided to BGS, or your own data input into a BGS system, please do not rely on it as a source of information about other areas or geological features, as the report may omit important details.
- The topography shown on any map extracts is based on the latest OS mapping and is not necessarily the same as that used in the original compilation of the BGS geological map, and to which the geological linework available at that time was fitted.
- Note that for some sites, the latest available records may be historical in nature, and while every effort is made to place the analysis in a modern geological context, it is possible in some cases that the detailed geology at a site may differ from that described.

Copyright:

Copyright in materials derived from the British Geological Survey's work, is owned by UK Research and Innovation (UKRI) and/ or the authority that commissioned the work. You may not copy or adapt this publication, or provide it to a third party, without first obtaining UKRI's permission, but if you are a consultant purchasing this report solely for the purpose of providing advice to your own individual client you may incorporate it unaltered into your report to that client without further permission, provided you give a full acknowledgement of the source. Please contact the BGS Copyright Manager, British Geological Survey, Environmental Science Centre, Nicker Hill, Keyworth, Nottingham NG12 5GG. Telephone: 0115 936 3100.

© UKRI 2025 All rights reserved.

This product includes mapping data licensed from the Ordnance Survey® with the permission of the Controller of Her Majesty's Stationery Office. © Crown Copyright 2025. All rights reserved. Licence number 100021290 EUL



**Report issued by
BGS Enquiry Service**